

METRO is making the Connection to Baytown!



METRO
Going Places



The new Baytown Park & Ride offers residents in the East Freeway corridor a new commuting option to downtown!

On Oct. 1, 2007, METRO will start operating new Park & Ride service out of the San Jacinto Mall parking lot located just south of I-10 at Garth Road.

This joint venture between Harris County and METRO will extend the 236 Maxey Road to Baytown. METRO will operate four trips in the A.M. and five trips in the P.M. rush hours with stops at the Maxey Road Park & Ride lot. Please note that the 236 Maxey Road route will not change between Maxey Road and Downtown.

236 Maxey Road/Baytown

Weekday Inbound

1	2	3	4	5	6
Baytown Park & Ride	Maxey Road Park & Ride	University of Houston-Downtown	Milam & Preston	Milam & Dallas	St Joseph & Louisiana

Morning

	5:45	5:59	6:02	6:06	6:09
	6:00	6:14	6:17	6:21	6:24
	6:15	6:33	6:36	6:41	6:45
6:06*	6:30	6:48	6:51	6:56	7:00
	6:45	7:03	7:06	7:11	7:15
6:33*	6:57	7:15	7:18	7:23	7:27
	7:09	7:29	7:33	7:39	7:43
6:57*	7:21	7:41	7:45	7:51	7:55
	7:33	7:53	7:56	8:02	8:06
7:21*	7:45	8:05	8:09	8:15	8:19
	8:05	8:21	8:24	8:30	8:34
	8:20	8:36	8:39	8:45	8:49

Evening

	4:09	4:27
	4:29	4:47
	5:00	5:18
5:09	5:49	6:27
	6:09	

236 Maxey Road/Baytown

Weekday Outbound

3	4	5	6	2	1
University of Houston-Downtown	Milam & Preston	Milam & Dallas	St Joseph & Louisiana	Maxey Road Park & Ride	Baytown Park & Ride

Morning

		6:09	6:29
		6:24	6:44
		7:00	7:20
		7:27	7:47
		7:55	8:15

Evening

3:35	3:38	3:43	3:47	4:07	
3:55	3:58	4:03	4:07	4:27	
4:10	4:13	4:18	4:23	4:43	5:07*
4:25	4:28	4:33	4:38	4:58	
4:40	4:44	4:50	4:55	5:19	5:43*
4:52	4:56	5:02	5:07	5:31	
5:04	5:08	5:14	5:19	5:43	6:07*
5:16	5:20	5:26	5:31	5:55	
5:28	5:32	5:38	5:43	6:07	
5:40	5:44	5:50	5:55	6:19	6:43*
6:05	6:08	6:13	6:17	6:37	7:01*
6:35	6:38	6:43	6:47	7:07	
7:05	7:08	7:13	7:17	7:37	

*Trips to and from Baytown (Zone 4) will require a \$3.50 fare.

For more information regarding our services, visit www.ridemetro.org or call the METROLine at 713.635.4000.

METRO
Going Places

Park & Ride Lot/East Corridor Routing



Downtown Area/East Corridor Routing



Travel Time / Tiempo del Viaje

Maxey Road Park & Ride Lot to/from Downtown =
approximately 35 minutes




Baytown Park & Ride Lot to/from Downtown =
approximately 55 minutes

Maxey Park & Ride Lot ida/vuelta desde el centro =
aproximadamente 35 minutos

Baytown Park & Ride Lot ida/vuelta desde el centro =
aproximadamente 55 minutos



LEGEND / LEYENDA

-  Regular Route / Ruta Regular
-  METRORail Line
- 1** Point where time is shown on schedule.
Time points shown can be used as reference points to estimate when the bus will arrive at your stop.
*Puntos donde se ve el horario.
Con estos puntos se puede calcular el tiempo de la llegada del autobús a su estación.*
-  METRORail Station
Estación de METRORail

Baytown Customer Parking

